


**COOK SHIRE COUNCIL  
PLANNING SCHEME  
OVERLAY MAP**

**Future Urban Expansion Overlay  
Cooktown & Marton**

**Legend**


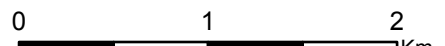
 Urban Expansion

 Cook Shire Boundary     Adjoining Local Governments  
 Lot Boundaries     Roads

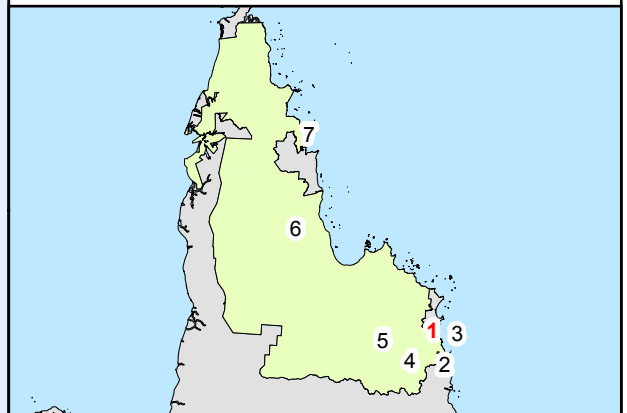
**Disclaimer**  
 While every care is taken to ensure the accuracy of this map, Cook Shire Council makes no representations or warranties about its accuracy, reliability, completeness or suitability for any particular purpose and disclaims all responsibility and all liability (including without limitation, liability in negligence) for all expenses, losses, damage (including direct or consequential damage) and costs which might incur as a result of the data being inaccurate or incomplete in any way and for any reason.  
 © Copyright Cook Shire Council

**Cadastral Disclaimer**  
 Despite the State of Queensland's best efforts, the Queensland Government makes no representations or warranties in relation to the information, and, to the extent permitted by law, exclude or limit all warranties relating to correctness, accuracy, reliability, completeness, or currency and all liability for any direct, indirect or consequential costs, losses, damages and expenses incurred in any way (including but not limited to that arising from negligence) in connection with any use of or reliance on the information.  
 © The State of Queensland (2016)

Geocentric Datum of Australia 1994 (GDA94) - Map Grid of Australia - Zone 55

Scale: 1:40,000    1 cm = 400 m    (A3 Print)  
   
 Date: 29/04/2016

**INDEX MAP**




**Overlay Map - OM6.1**

**Future Urban Expansion Overlay**

**Ayton**

**Legend**


 Urban Expansion

 Cook Shire Boundary     Adjoining Local Governments  
 Lot Boundaries     Roads

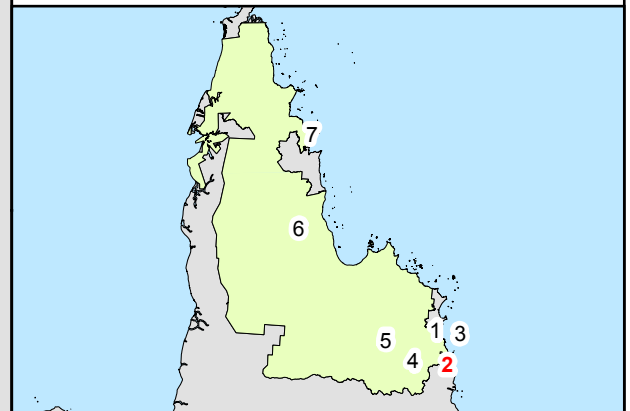
**Disclaimer**  
 While every care is taken to ensure the accuracy of this map, Cook Shire Council makes no representations or warranties about its accuracy, reliability, completeness or suitability for any particular purpose and disclaims all responsibility and all liability (including without limitation, liability in negligence) for all expenses, losses, damage (including direct or consequential damage) and costs which might incur as a result of the data being inaccurate or incomplete in any way and for any reason.  
 © Copyright Cook Shire Council

**Cadastral Disclaimer**  
 Despite the State of Queensland's best efforts, the Queensland Government makes no representations or warranties in relation to the information, and, to the extent permitted by law, exclude or limit all warranties relating to correctness, accuracy, reliability, completeness, or currency and all liability for any direct, indirect or consequential costs, losses, damages and expenses incurred in any way (including but not limited to that arising from negligence) in connection with any use of or reliance on the information.  
 © The State of Queensland (2016)

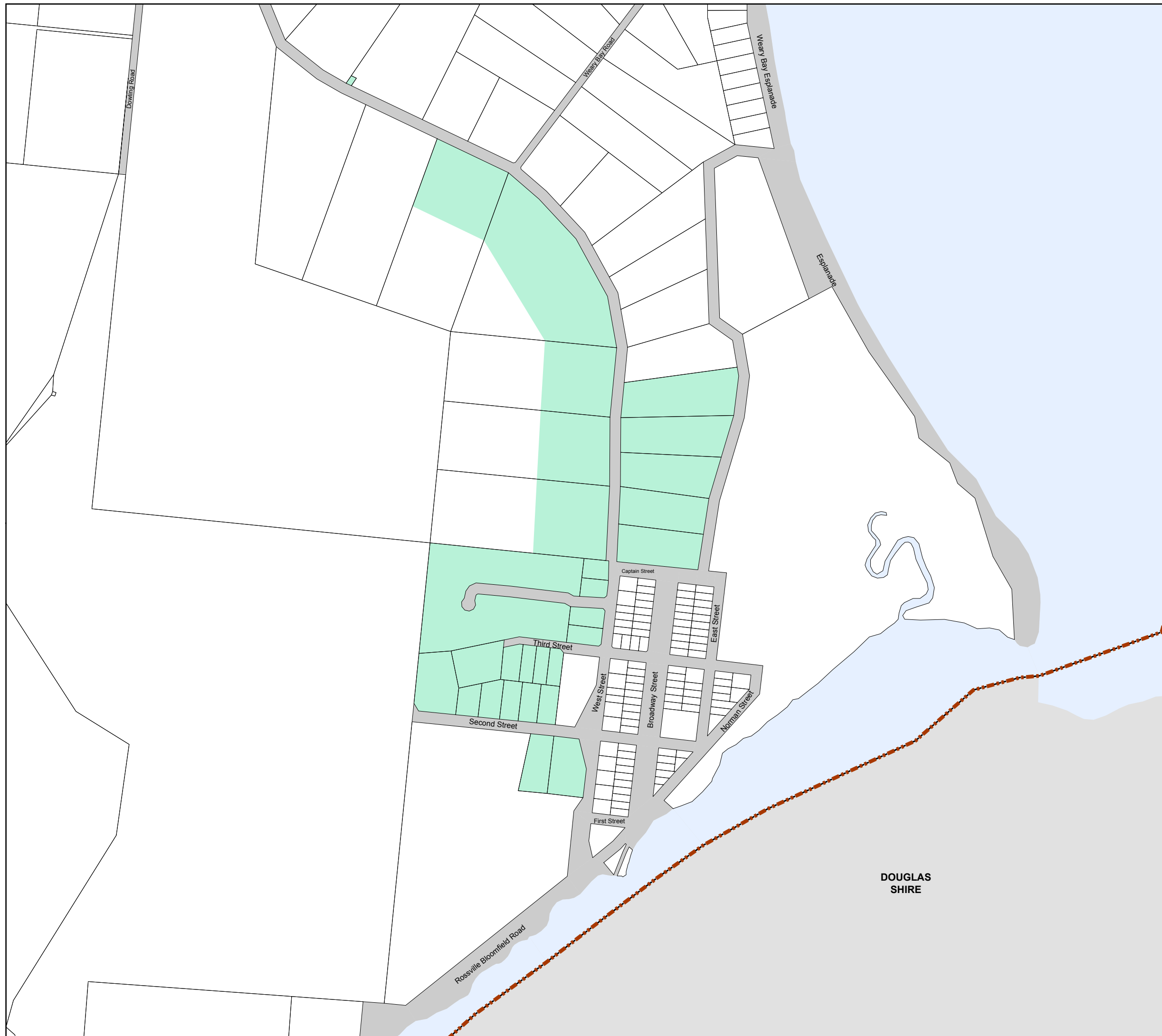
Geocentric Datum of Australia 1994 (GDA94) - Map Grid of Australia - Zone 55

Scale: 1:10,000    1 cm = 100 m    (A3 Print)  
 0    0.275    0.55  
 Date: 29/04/2016    Km

**INDEX MAP**




**Overlay Map - OM6.2**



**Future Urban Expansion Overlay  
Rossville**

**Legend**


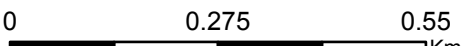
 Urban Expansion

 Cook Shire Boundary     Adjoining Local Governments  
 Lot Boundaries     Roads

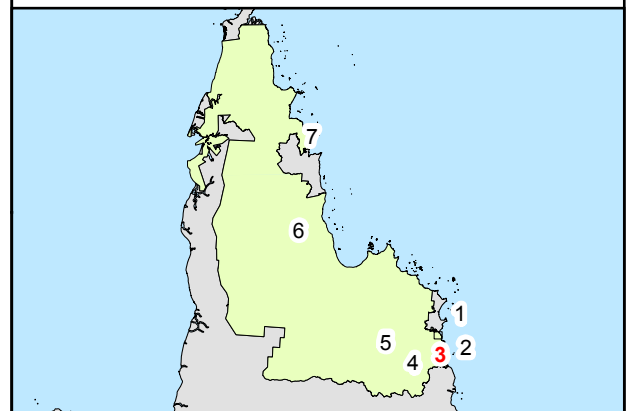
**Disclaimer**  
 While every care is taken to ensure the accuracy of this map, Cook Shire Council makes no representations or warranties about its accuracy, reliability, completeness or suitability for any particular purpose and disclaims all responsibility and all liability (including without limitation, liability in negligence) for all expenses, losses, damage (including direct or consequential damage) and costs which might incur as a result of the data being inaccurate or incomplete in any way and for any reason.  
 © Copyright Cook Shire Council

**Cadastral Disclaimer**  
 Despite the State of Queensland's best efforts, the Queensland Government makes no representations or warranties in relation to the information, and, to the extent permitted by law, exclude or limit all warranties relating to correctness, accuracy, reliability, completeness, or currency and all liability for any direct, indirect or consequential costs, losses, damages and expenses incurred in any way (including but not limited to that arising from negligence) in connection with any use of or reliance on the information.  
 © The State of Queensland (2016)

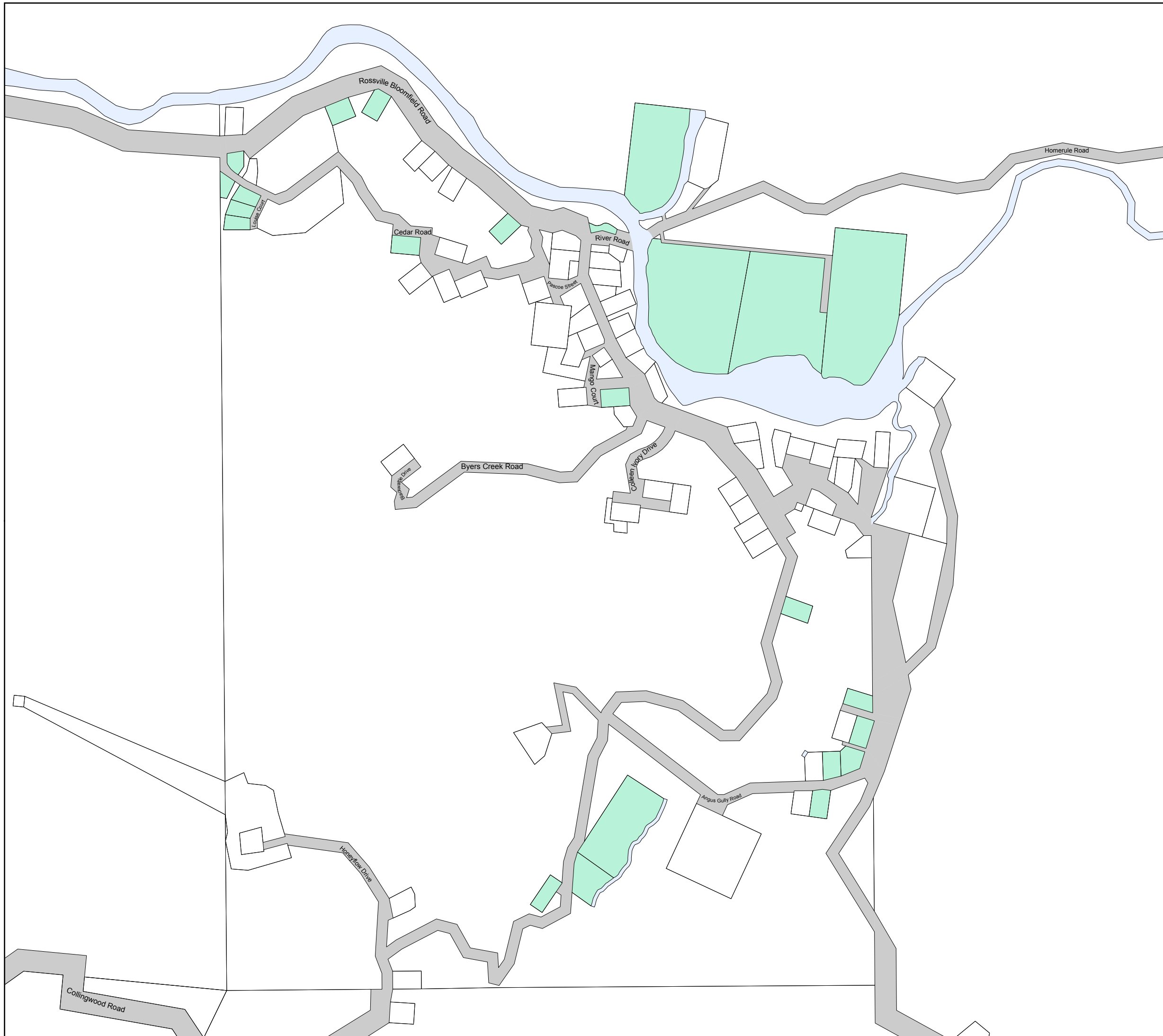
Geocentric Datum of Australia 1994 (GDA94) - Map Grid of Australia - Zone 55

Scale: 1:10,000    1 cm = 100 m    (A3 Print)  
   
 0                      0.275                      0.55  
 Date: 29/04/2016                      Km

**INDEX MAP**




**Overlay Map - OM6.3**



**Future Urban Expansion Overlay  
Lakeland**

**Legend**


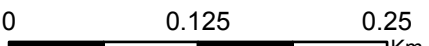
 Urban Expansion

 Cook Shire Boundary     Adjoining Local Governments  
 Lot Boundaries     Roads

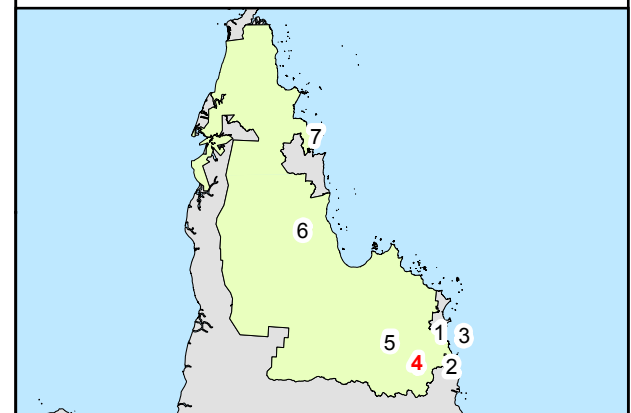
**Disclaimer**  
 While every care is taken to ensure the accuracy of this map, Cook Shire Council makes no representations or warranties about its accuracy, reliability, completeness or suitability for any particular purpose and disclaims all responsibility and all liability (including without limitation, liability in negligence) for all expenses, losses, damage (including direct or consequential damage) and costs which might incur as a result of the data being inaccurate or incomplete in any way and for any reason.  
 © Copyright Cook Shire Council

**Cadastral Disclaimer**  
 Despite the State of Queensland's best efforts, the Queensland Government makes no representations or warranties in relation to the information, and, to the extent permitted by law, exclude or limit all warranties relating to correctness, accuracy, reliability, completeness, or currency and all liability for any direct, indirect or consequential costs, losses, damages and expenses incurred in any way (including but not limited to that arising from negligence) in connection with any use of or reliance on the information.  
 © The State of Queensland (2016)

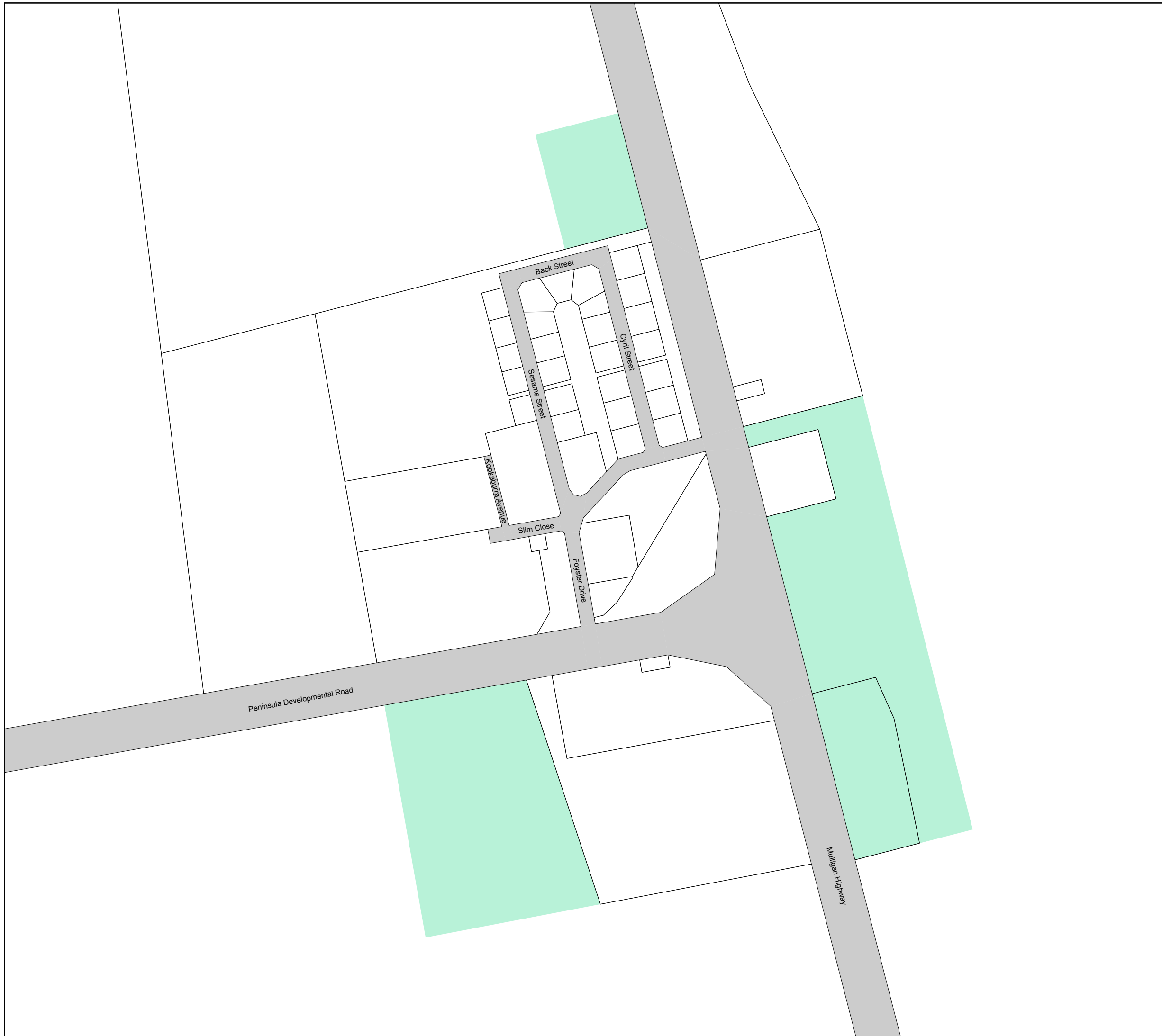
Geocentric Datum of Australia 1994 (GDA94) - Map Grid of Australia - Zone 55

 Scale: 1:5,000    1 cm = 50 m    (A3 Print)  
 0    0.125    0.25 Km  
 Date: 29/04/2016

**INDEX MAP**




**Overlay Map - OM6.4**



**Future Urban Expansion Overlay**

**Laura**

**Legend**


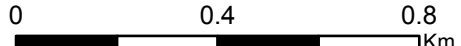
 Urban Expansion

 Cook Shire Boundary     Adjoining Local Governments  
 Lot Boundaries     Roads

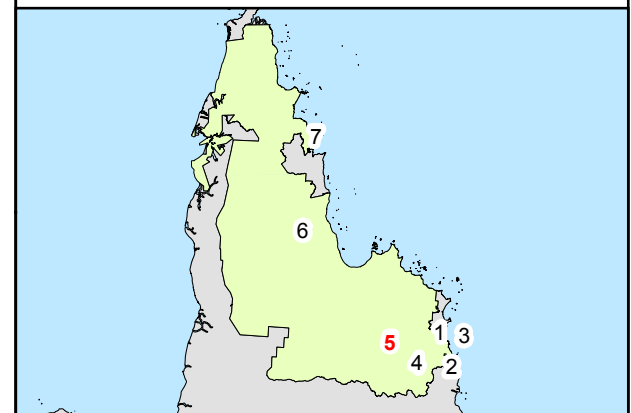
**Disclaimer**  
 While every care is taken to ensure the accuracy of this map, Cook Shire Council makes no representations or warranties about its accuracy, reliability, completeness or suitability for any particular purpose and disclaims all responsibility and all liability (including without limitation, liability in negligence) for all expenses, losses, damage (including direct or consequential damage) and costs which might incur as a result of the data being inaccurate or incomplete in any way and for any reason.  
 © Copyright Cook Shire Council

**Cadastral Disclaimer**  
 Despite the State of Queensland's best efforts, the Queensland Government makes no representations or warranties in relation to the information, and, to the extent permitted by law, exclude or limit all warranties relating to correctness, accuracy, reliability, completeness, or currency and all liability for any direct, indirect or consequential costs, losses, damages and expenses incurred in any way (including but not limited to that arising from negligence) in connection with any use of or reliance on the information.  
 © The State of Queensland (2016)

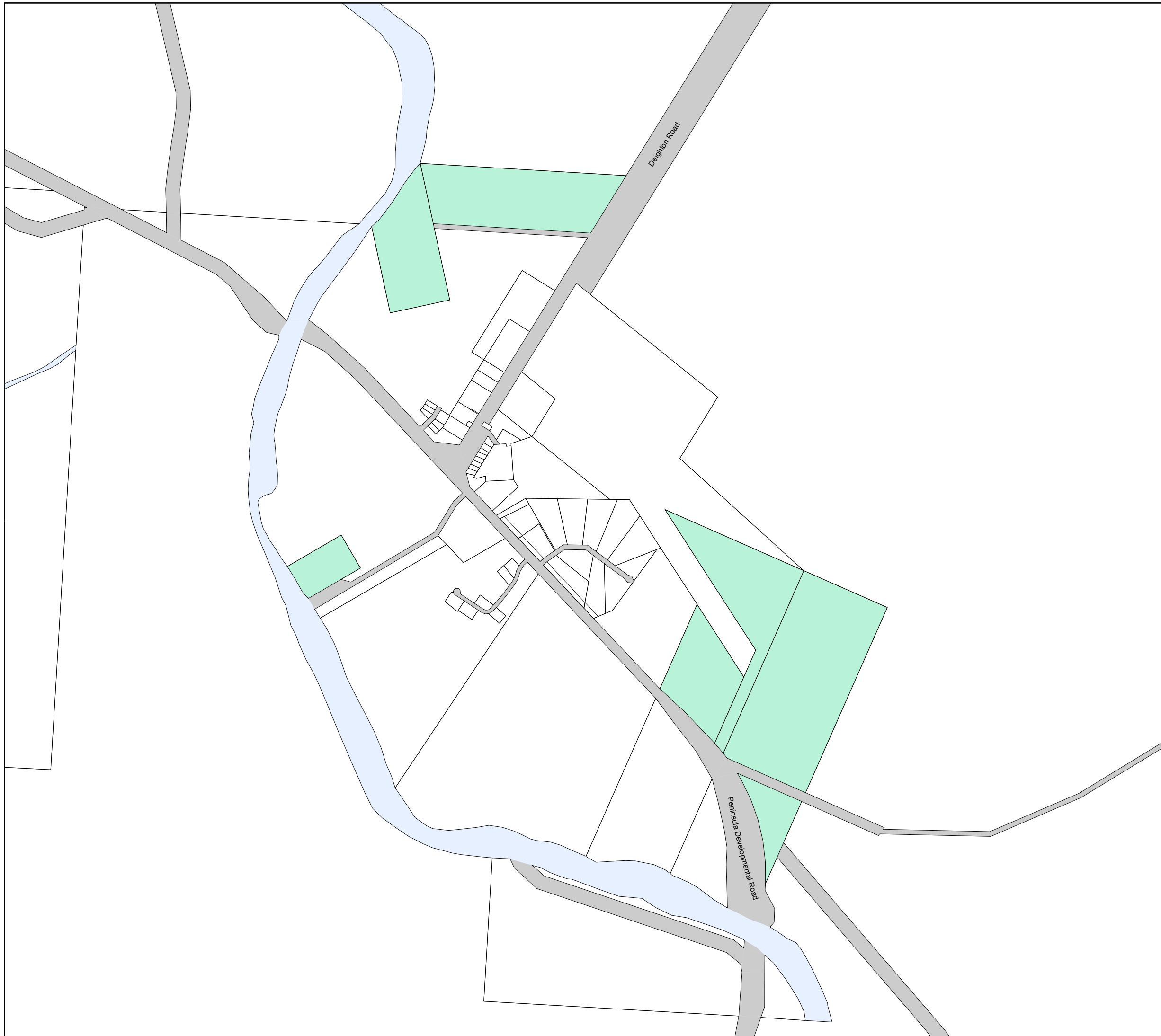
Geocentric Datum of Australia 1994 (GDA94) - Map Grid of Australia - Zone 55

 Scale: 1:15,000    1 cm = 150 m    (A3 Print)  
 0    0.4    0.8  
 Date: 29/04/2016    Km

**INDEX MAP**




**Overlay Map - OM6.5**



**Future Urban Expansion Overlay**

**Coen**

**Legend**


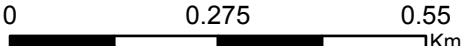
 Urban Expansion

 Cook Shire Boundary     Adjoining Local Governments  
 Lot Boundaries     Roads

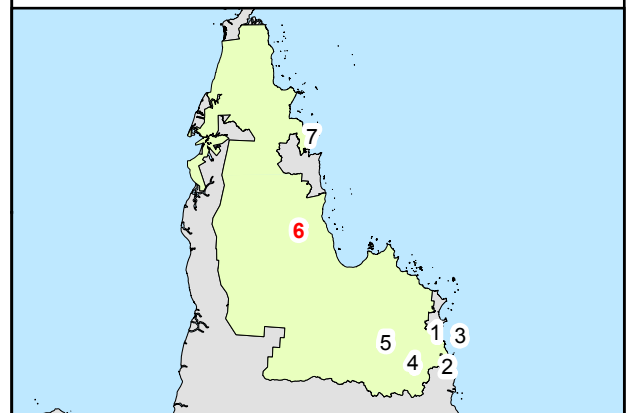
**Disclaimer**  
 While every care is taken to ensure the accuracy of this map, Cook Shire Council makes no representations or warranties about its accuracy, reliability, completeness or suitability for any particular purpose and disclaims all responsibility and all liability (including without limitation, liability in negligence) for all expenses, losses, damage (including direct or consequential damage) and costs which might incur as a result of the data being inaccurate or incomplete in any way and for any reason.  
 © Copyright Cook Shire Council

**Cadastral Disclaimer**  
 Despite the State of Queensland's best efforts, the Queensland Government makes no representations or warranties in relation to the information, and, to the extent permitted by law, exclude or limit all warranties relating to correctness, accuracy, reliability, completeness, or currency and all liability for any direct, indirect or consequential costs, losses, damages and expenses incurred in any way (including but not limited to that arising from negligence) in connection with any use of or reliance on the information.  
 © The State of Queensland (2016)

Geocentric Datum of Australia 1994 (GDA94) - Map Grid of Australia - Zone 54

 Scale: 1:10,000    1 cm = 100 m    (A3 Print)  
 0    0.275    0.55    Km  
 Date: 29/04/2016

**INDEX MAP**



**Overlay Map - OM6.6**

